

# Windy City Power League Site Directions

## Adversity Volleyball Center

Adversity Volleyball Center is located at: 700-710 Corporate Woods Parkway, Vernon Hills, IL 60061

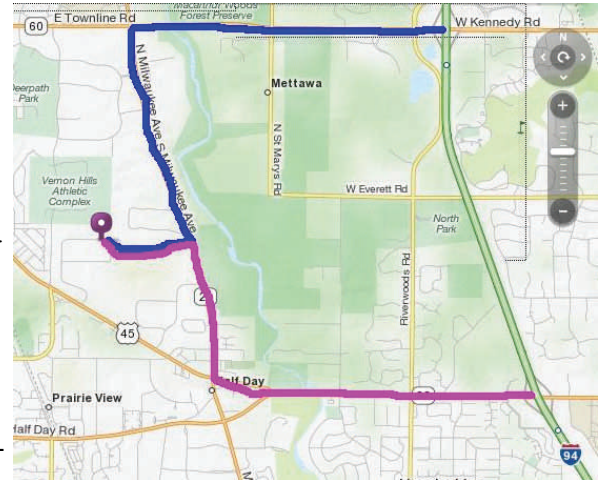
700 Corporate Woods Parkway, is located just west of Milwaukee Ave (Route 21) midway between Route 22 (Half Day Road) and Route 60 (Town Line Road) in Vernon Hills.

- If taking 294/94 you may exit at either 22 or 60 and head west

From the East on Half Day Road (Rte 22), make sure to turn right at **Old Half Day Road** to Milwaukee (Rte 21). On Milwaukee, you will pass Life Time Fitness at a light on the left. Corporate Woods is the next light. Turn left and go west for about 1/2 mile and turn right into the Adversity parking lot.

From the East on Town Line Rd (Rte 60), turn left on Milwaukee (Rte 21). The road will go from 3 lanes to 2 and you will then turn right at the next light (past a Smith Furniture store) go west for about 1/2 mile and turn right into the Adversity parking lot.

NOTE: Parking is available in all lots around the two buildings except for directly in front of the 730 & 740 doorways. Parking to the north of the 730 door is reserved for those tenants. All spots surrounding the two buildings are available. Sidewalks run along the south side of each building.

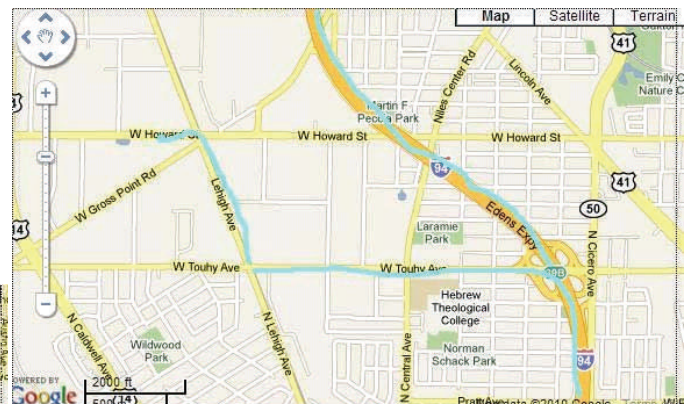
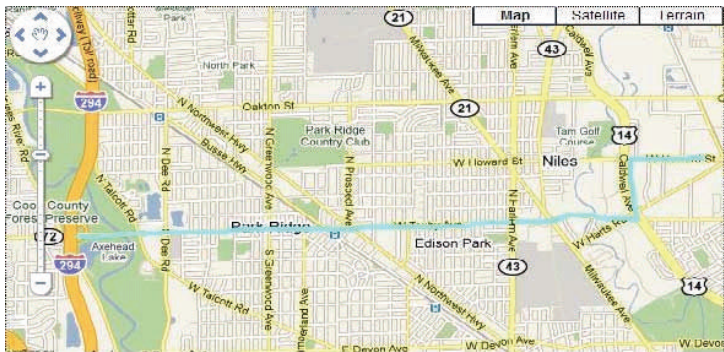


## Energy Sports Complex

Energy Sports Complex is located at: 6352 W. Howard Street, Niles, Illinois 60714-3406

Phone: 847.965.8028

**From the Edens Expressway (I-94):** Exit at Touhy West (Exit 39)- Turn right (North) on Lehigh Ave (approx 1 mile). Left on Howard (West) – facility will be approx ½ mile down on the right.



**From I-294-** Exit Touhy East- continue on Touhy to Caldwell- Left on Caldwell to Howard-right on Howard to the facility. Facility will be on the left

Proximity to major intersections:

- 1 mile East of Milwaukee Avenue & Howard Street
- 0.8 miles East of Waukegan Road & Howard Street
- 0.2 miles East of Caldwell Avenue & Howard Street
- ½ mile West of Gross Point Road & Lehigh Avenue



# Sunsetters Volleyball Center

**Sunsetters Volleyball Center: 1000 Davey Road, Suite 600 Woodridge, IL 60517 (630) 783-8681**

***(We are located one block south of Internationale Parkway and Lemont Road!)***

**DO NOT MAPQUEST OR GOOGLE THE ADDRESS - YOU WILL GET INCORRECT DIRECTIONS!!**

## **DIRECTIONS from the North (via I-355):**

I-355 south to I-55 Stevenson Expressway North (to Chicago)

I-55 to Lemont Road South - EXIT Lemont Road South  
Continue on Lemont Road past the R/R tracks. There is a light at Internationale Parkway.

Davey Road is the next street on your right. There is a traffic light. Turn right onto Davey Road.

First driveway on your right make a right. Go up the hill.

We are the building directly IN FRONT of you.

You will be facing the back of the building. Drive around to the front of the building.

Look for the signs!

## **Directions from the North (via Tri-State I-294)**

I-294 South to I-55 Stevenson Expressway South (to St. Louis) - EXIT at I-55 South

Continue on I-55 South to Lemont Road South - EXIT Lemont Road South.

Continue on Lemont Road past the R/R tracks. There is a light at Internationale Parkway.

Davey Road is the next street on your right. There is a traffic light. Turn right onto Davey Road.

First driveway on your right make a right. Go up the hill.

We are the building directly IN FRONT of you. You will be facing the back of the building.

Drive around to the front of the building.

Look for the signs!

## **Directions from the South (via Tri-State I-294)**

I-294 North to I-55 Stevenson Expressway South to St. Louis - EXIT I-55 South.

Continue on I-55 South to Lemont Road South - EXIT Lemont Road South.

Continue on Lemont Road past the R/R tracks. There is a light at Internationale Parkway.

Davey Road is the next street on your right. There is a traffic light. Turn right onto Davey Road.

First driveway on your right make a right. Go up the hill.

We are the building directly IN FRONT of you. You will be facing the back of the building.

Drive around to the front of the building.

Look for the signs!

## **Directions from West (Naperville area):**

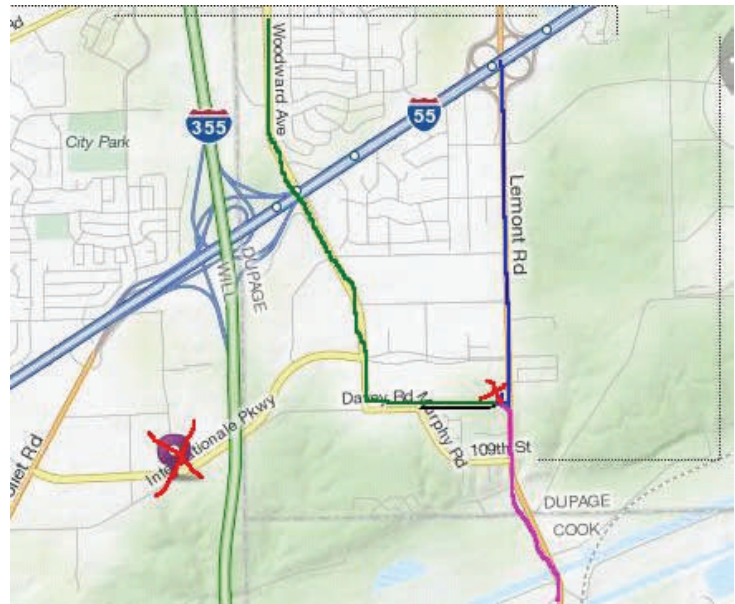
75th Street east to Woodward. Turn right (south). Proceed on Woodward until it dead ends (approx. 4 miles)  
(Note: You will go over I-55. Woodward becomes Morey at Internationale Parkway.)

Turn left on Davey Road. Continue east on Davey past the stop sign (there is a school on your right).

First driveway on your left you will see a building address numbered 1020.

Turn left - proceed up the hill - we are the building in front of you.

You will be facing the back of the building. Drive around to the front entrance.



## Sky High Athletic Center

**Sky High Athletic Center- 220 Exchange Dr., Suite F, Crystal Lake, IL 60014 815-356-0006**

Take 90 west to 31 north. Take 31 into Crystal Lake.

Exit at route 14. Turn left at top of ramp.

Proceed four lights to Exchange Drive. Turn right on Exchange.

Proceed through the first stop sign and continue to the dead end on left.

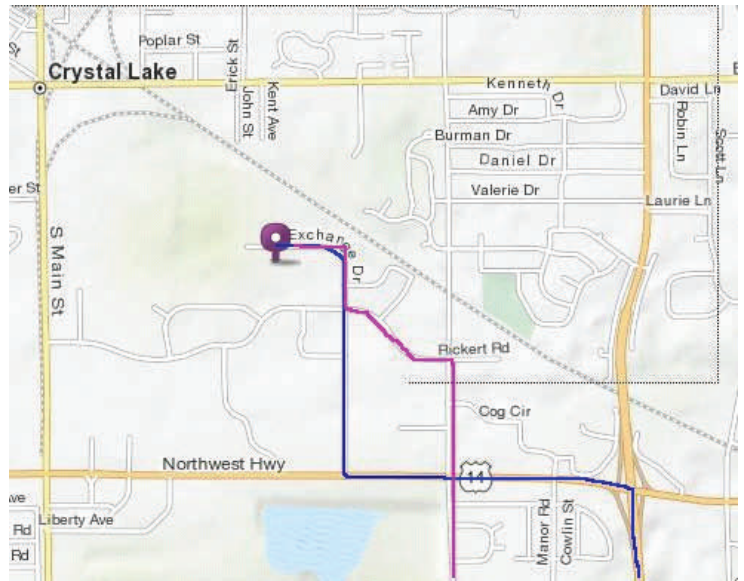
**OR**

Take 90 west to Randall Rd. exit. Turn right or north on Randall Rd.

Stay on Randall into Crystal Lake. Once you reach the Pingree Rd. stoplight, turn left.

Take Pingree Rd. to the 3rd stoplight- Congress and take a left, proceed to the street- Exchange Dr. and follow it all the way to the end . SHAC is on the left hand side.

Note: there is no parking in the lot across the street- Catalyst. Cars will be ticketed or towed. Parking is permitted on the street in front of SHAC or in the lot behind it.



## Top Flight Athletic Center

**Top Flight Athletic Center: 1360 Madeline Lane, Elgin IL 60124**

Take I-290 to **RANDALL RD** exit onto **RANDALL RD(CR-34)** toward **ELGIN** (South)

Take **RANDALL RD(CR-34 S)** - to **BIG TIMBER RD(CR-21)** - turn right on Big Timber Rd

Turn Left on **MADLINE LN** - go **0.30.6** mikm

Arrive at **1360 MADLINE LN, ELGIN**, on the Right

